



Horizon 8-day Cruise "A"

(San Cristobal, Española, Santa Cruz, Bartholomew, Santiago, Rabida, Genovesa, Mosquera, Santa Cruz, North Seymour)



Day 1: Saturday

SAN CRISTOBAL ISLAND

In the morning: San Cristobal airport arrival

You will arrive at San Cristobal Island in the morning.

After passing through immigration and baggage claim, you will be met by a Horizon staff member and transferred to the yacht. You will be shown to your cabin where you will have some time to settle in before lunch and a welcome briefing.

In the afternoon: David Rodriguez Breeding Center "La Galapaguera"

Breeding Center David Rodriguez - "La Galapaguera", in Cerro Colorado, is a new visitor site in the southeast part of San Cristobal Island and can now be reached in roughly one hour by road from Puerto Baquerizo Moreno. On the trees and shrubs surrounding the site, you may see land birds like warblers, finches and mockingbirds. Giant tortoises can be observed on the trails. They live there wild but in a protected area to ensure their survival by sealing them off from introduced predators like pigs and goats.



David Rodriguez Breeding Center "La Galapaguera", San Cristobal Island


Highlights & Animals:	Giant tortoises, finches, warblers, mockingbirds
Difficulty:	Easy/Moderate
Type of Landing:	Dry Landing
Possible Activities:	Hiking

Day 2: Sunday

SAN CRISTOBAL ISLAND

In the morning: Pitt Point

Pitt Point, situated on the north-eastern tip of the San Cristobal island, hosts frigate birds, storm petrels, and all three types of booby birds: the Nazca, blue-footed and red-footed boobies. A steep trail goes up a cliff and through a ravine leading visitors to an area with an abundance of birds.




Pitt Point, San Cristobal Island

Highlights & Animals:	Frigate birds, storm petrels, Nazca boobies, blue- and red-footed boobies
Difficulty:	Moderate/Difficult
Type of Landing:	Wet Landing
Possible Activities:	Hiking, snorkeling, dinghy ride, kayaking

In the afternoon: Witch Hill

Located on the northern coast, this eroded hill and its surroundings present one of the most picturesque beaches in the Galapagos with its white powdery sand and the abundance of animals. Wildlife includes sea turtles, rays, and various types of booby birds. The clear water provides an excellent opportunity for enjoying swimming and snorkeling.



Witch Hill, San Cristobal Island

Highlights & Animals:	Beautiful rock formations, sea lions, shore birds, finches and mockingbirds; Snorkeling: nice tropical fish, anemones, sponges, coral
Difficulty:	Easy
Type of Landing:	Wet Landing
Possible Activities:	Hiking, snorkeling, dinghy ride, kayaking

Afterwards: Kicker Rock

This striking rock formation is located a couple hours off the western shore of San Cristobal. Jutting out of the water, the rocks stand vertically at hundreds of feet above the ocean divided by a small channel. Although there are no landing areas, circumnavigation allow visitors to spot a variety of marine life.



Kicker Rock, San Cristobal Island

Highlights & Animals:	Sharks, tropical fish, turtles, manta rays (occ.), hammerhead sharks, spectacular rock formations; sea birds: blue- footed boobies, Nazca boobies & frigate birds.
Difficulty:	Easy
Type of Landing:	No Landing
Possible Activities:	Circumnavigation

Day 3: Monday

ESPAÑOLA ISLAND

In the morning: Suarez Point

On the trail to Suarez Point you will have the chance to spot blue-footed boobies, albatrosses, and Nazca boobies. This island is the breeding site of nearly all of the world's 12,000 pairs of waved albatrosses. You will also visit a beautiful site on the ocean front where there is a cliff that the large albatrosses use as a launching pad! You will have the chance to see the famous blowhole that spurts sea water into the air. The landscape is great for photography.



Suarez Point, Española Island

Highlights & Animals:	Hood mockingbirds, Nazca boobies, waved albatrosses (approximately from the last week of April until the last week of January), red-billed tropicbirds, lava lizards, Galapagos hawks, blowhole, amazing landscape and maybe blue-footed boobies.
Difficulty:	Difficult
Type of Landing:	Dry Landing
Possible Activities:	Hiking

In the afternoon: Gardner Bay, Gardner Islet & Osborn Islet

This excursion takes you to the spectacular Gardner Bay. After landing, you can walk across a lovely white-sand beach amongst a busy sea lion colony or dive into the water to swim with sea lion pups. You may also see curious mockingbirds on the beach.



Gardner Bay, Gardner Islet & Osborn Islet, Española Island


Highlights & Animals:	White sandy beach, sea lions, mockingbirds; snorkeling: colorful fish, sea lion nursery
Difficulty:	Easy
Type of Landing:	Wet Landing
Possible Activities:	Hiking, snorkeling, dinghy ride, kayaking

Day 4: Tuesday

SANTA CRUZ AND BARTHOLOMEW ISLANDS

In the morning: Bachas Beach

Bachas Beach is located on the north shore of Santa Cruz and is a beach for swimming. One of the few remnants of the U.S. World War II presence in the Galapagos, a floating pier, can be seen here. You may see flamingos, Sally Lightfoot crabs, hermit crabs, black-necked stilts, and whimbrels. Sea turtles also nest on the beach.



Bachas Beach, Santa Cruz Island

Highlights & Animals:	World War II remnants. Sally Lightfoot crabs, hermit crabs, black necked stilts, whimbrels, sea turtles.
Difficulty:	Easy
Type of Landing:	Wet Landing
Possible Activities:	Hiking, snorkeling

In the afternoon: Pinnacle Rock

You will head to Bartholomew Island where the famous Pinnacle Rock is found. Bartholomew consists of an extinct volcano with a variety of red, orange, black and even green volcanic formations. We will take a trail of stairs to the summit of the volcano (about 30 or 40 minutes) where you will enjoy one of the best views of the islands! A beautiful beach surrounded by the only vegetation is perfect for snorkeling where you may even see and swim with Galapagos penguins.



Pinnacle Rock, Bartholomew Island

Highlights & Animals:	Pinnacle Rock, panoramic view, moonlike landscape, penguins, pioneer plants, lava cactus; snorkeling: penguins, reef sharks, rays, and great colorful fish.
Difficulty:	Moderate/Difficult
Type of Landing:	Dry & Wet Landings
Possible Activities:	Hiking, snorkeling, dinghy ride

Day 5: Wednesday

SANTIAGO AND RABIDA ISLANDS

In the morning: Egas Port

Egas Port, also known as James Bay, on Santiago Island is home to the curious Galapagos hawks and quick-footed Galapagos lava lizards. The trail leads to the coastline with gorgeous tide pools and grottos full of fauna. Here the Galapagos furseals bathe in the sun. This is also a great snorkeling site.



Egas Port, Santiago Island

Highlights & Animals:	Furseals, Galapagos sea lions, tidal pools and grottos, Galapagos hawks, oyster catchers, marine iguanas, finches; snorkeling: reef sharks, turtles, rays, nice underwater formations.
Difficulty:	Easy/Moderate
Type of Landing:	Wet Landing
Possible Activities:	Hiking, snorkeling

In the afternoon: Rabida

You will visit Rabida Island (or Jervis) which is one of the most colorful and volcanically varied islands in the archipelago as well as a great snorkeling site. We will start on Rabida's famous maroon/red sand beach, and after an easy hike, you will arrive to a stunning lookout to enjoy the amazing landscapes. The island is a birdwatcher's delight. Some species are abundant such as a few varieties of finches, Galapagos vermilion flycatchers, Galapagos hawks and brown pelicans.



Rabida Island	
Highlights & Animals:	Snorkeling: white-cheeked pintail ducks, colourful fish, sea lions, brackish water lagoon, pelicans
Difficulty:	Easy/Moderate
Type of Landing:	Wet Landing
Possible Activities:	Hiking, snorkeling, dinghy ride, kayaking

Day 6: Thursday

GENOVESA ISLAND

In the morning: Darwin Bay

Visit the white-sand coral beach of Darwin Bay which includes a half mile trail (0,75km) that winds through mangroves filled with land birds. Nazca boobies, red-footed boobies, and swallow-tailed gulls, which can easily be spotted here. Further down the path we'll find tidal pools where sea lions swim playfully. At the end is a spectacular view of a cliff.



Darwin Bay, Genovesa Island	
Highlights & Animals:	Nazca boobies, red-footed boobies, swallow-tail gulls, mangroves, coral pebble beach, snorkeling: rays, colorful reef fish, and hammerhead sharks occasionally
Difficulty:	Easy
Type of Landing:	Wet Landing
Possible Activities:	Hiking, snorkeling, dinghy ride, kayaking

In the afternoon: El Barranco

El Barranco, also known as Prince Phillip's Steps, is a steep, rocky path that leads up a high cliff rock face. A marvelous view can be appreciated from here. This site is also home to Palo Santo vegetation as well as red-footed boobies, short-eared owls, Galapagos storm petrels, and Galapagos doves.



El Barranco, Genovesa Island

Highlights & Animals:	Red-footed boobies, short-eared owls, storm-petrels, Galapagos doves
Difficulty:	Moderate
Type of Landing:	Dry Landing
Possible Activities:	Hiking, snorkeling, dinghy ride, kayaking

Day 7: Friday

MOSQUERA AND SANTA CRUZ ISLANDS

In the morning: Mosquera Islet

Mosquera Islet is located between the islands of Baltra and North Seymour. This reef of rocks and coral (the result of an uprising) is only 160 meters across at its narrowest width. This island has one of the largest populations of sea lions and is home to many shorebirds. There have been occasional reports at this site of orcas feeding on sea lions.



Mosquera Islet, Mosquera Island

Highlights & Animals:	Orcas, sea lions, shore birds
Difficulty:	Easy
Type of Landing:	Wet Landing
Possible Activities:	Hiking, snorkeling

In the afternoon: Highlands

Accessible by bus from Puerto Ayora, the highlands of Santa Cruz are a deep green which contrast beautifully with the dry, lower part of the islands. The predominant vegetation in the highlands are Scalesia trees which create a lush green forest. The lava tunnels, over half a mile long, are underground and walking through them is a unique, surreal experience. At this place you'll have lunch.



Highlands, Santa Cruz Island

Highlights & Animals:	Lava tunnels, Finches, wild tortoises, tortoise nesting site.
Difficulty:	Easy
Type of Landing:	Dry Landing
Possible Activities:	Hiking

Afterwards: Fausto Llerena Breeding Center

You will visit “Fausto Llerena” Tortoise Breeding Center in Puerto Ayora, where giant tortoises are bred in captivity. This is home to tortoises ranging from 3-inches (new hatchlings) to 4-feet long adults. Subspecies of the giant tortoises interact with one another, and many of the older tortoises are accustomed to humans stretching out their heads for a photo opportunity. The babies are kept until they are about four years-old and strong enough to survive on their own.



Fausto Llerena Breeding Center, Santa Cruz Island

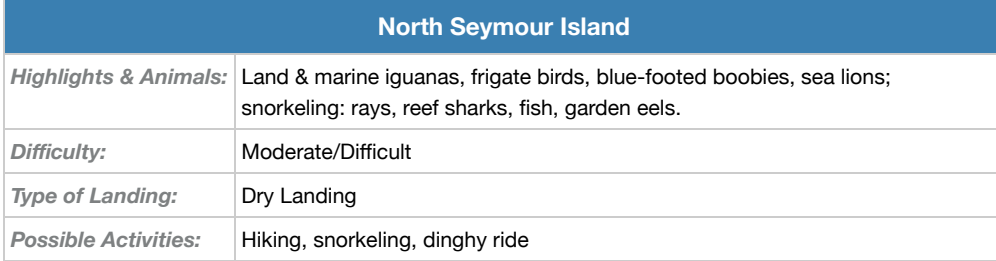
Highlights & Animals:	Giant tortoises, finches, Galapagos rails
Difficulty:	Easy
Type of Landing:	Dry Landing
Possible Activities:	Hiking

Day 8: Saturday

NORTH SEYMOUR ISLAND

In the morning: North Seymour

In North Seymour you may see Galapagos sea lions, blue-footed boobies, and magnificent frigate birds which are abundant on this island. North Seymour was formed by a series of submarine lava flows containing layers of sediment that were uplifted by tectonic activity. The island is characterized by its arid vegetation zone.



After this final visit, you will be transferred to the Baltra airport in time for your flight back to the mainland.

The map illustrates a 14-day itinerary across the Galapagos Islands. The islands are labeled in blue: ISABELA, FERNANDINA, MARCHENA, GENOVESA, SANTIAGO, BARTHOLOMEW, NORTH SEYMOUR, RABIDA, SANTA CRUZ, SANTA FE, FLOREANA, SAN CRISTOBAL, and ESPAÑOLA. The itinerary is marked by red arrows and dots indicating stops at various locations:

- Day 1:** Arrives at Darwin Bay, El Barranco on GENOVESA.
- Day 2:** Travels to Darwin Bay, El Barranco on GENOVESA.
- Day 3:** Travels to Darwin Bay, El Barranco on GENOVESA.
- Day 4:** Travels to Darwin Bay, El Barranco on GENOVESA.
- Day 5:** Travels to Darwin Bay, El Barranco on GENOVESA.
- Day 6:** Travels to Darwin Bay, El Barranco on GENOVESA.
- Day 7:** Travels to Darwin Bay, El Barranco on GENOVESA.
- Day 8:** Travels to Darwin Bay, El Barranco on GENOVESA.
- Day 9:** Travels to Darwin Bay, El Barranco on GENOVESA.
- Day 10:** Travels to Darwin Bay, El Barranco on GENOVESA.
- Day 11:** Travels to Darwin Bay, El Barranco on GENOVESA.
- Day 12:** Travels to Darwin Bay, El Barranco on GENOVESA.
- Day 13:** Travels to Darwin Bay, El Barranco on GENOVESA.
- Day 14:** Travels to Darwin Bay, El Barranco on GENOVESA.

Other locations visited include Egas Port, Mosquera Islet, Bachas Beach, Highlands, Tortoise Breeding Center, Kicker Rock, Pitt Point, Witch Hill, Tortoise Breeding Center, Suarez Point, Gardner Islet, and Osborn Islet.

Itineraries are generally stable but may change due to weather, wildlife, safety, park regulations, guest abilities, or operational needs. Images shown are referential, and not all listed activities on each visitor point may be completed. Your guide and captain will always aim to choose the best possible itinerary.

Sales



Toll Free: +1-877-209-7243



Direct Line: +593-2-602-4568

Reservations



sales2@royalgalapagos.com



sales5@royalgalapagos.com



sales7@royalgalapagos.com

Address

12 de Octubre Ave. N26-48 and
La Coruña Ave. Mirage Tower,
office 6D. Quito - Ecuador

www.royalgalapagos.com • www.galapagoshorizon-cruise.com (Unbranded site)

VTA: 2024/10/29